Town of Taos Annexation Plan Las Haciendas

Total Acres = 39
Total Parcels = 49
Total Addresses = 42
Total Buildings = 64
Estimated Population = 92
Estimated Population Over 18 = 71

Location Map

Legend

- annexation areas
- town limits
- former etz
- water lines
- roads
- sewer lines
- manholes
- fire hydrants
- building footprint
- property borders
- zoning

Source: Town of Taos Planning & Zoning Department

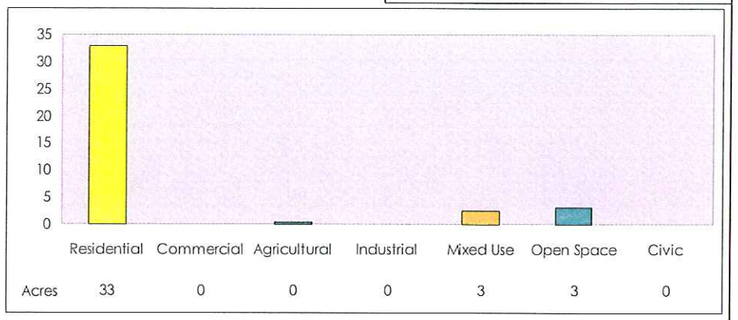

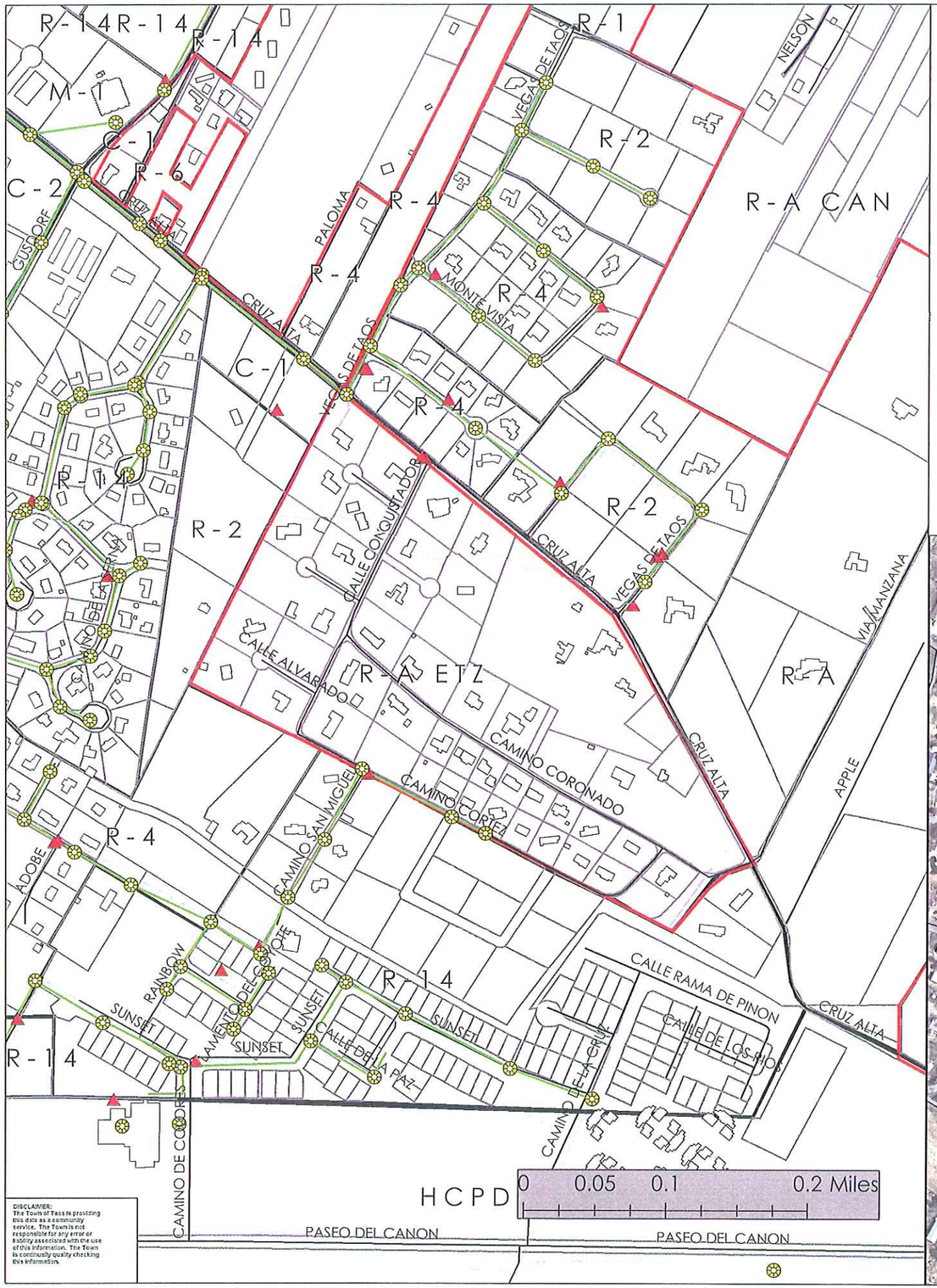

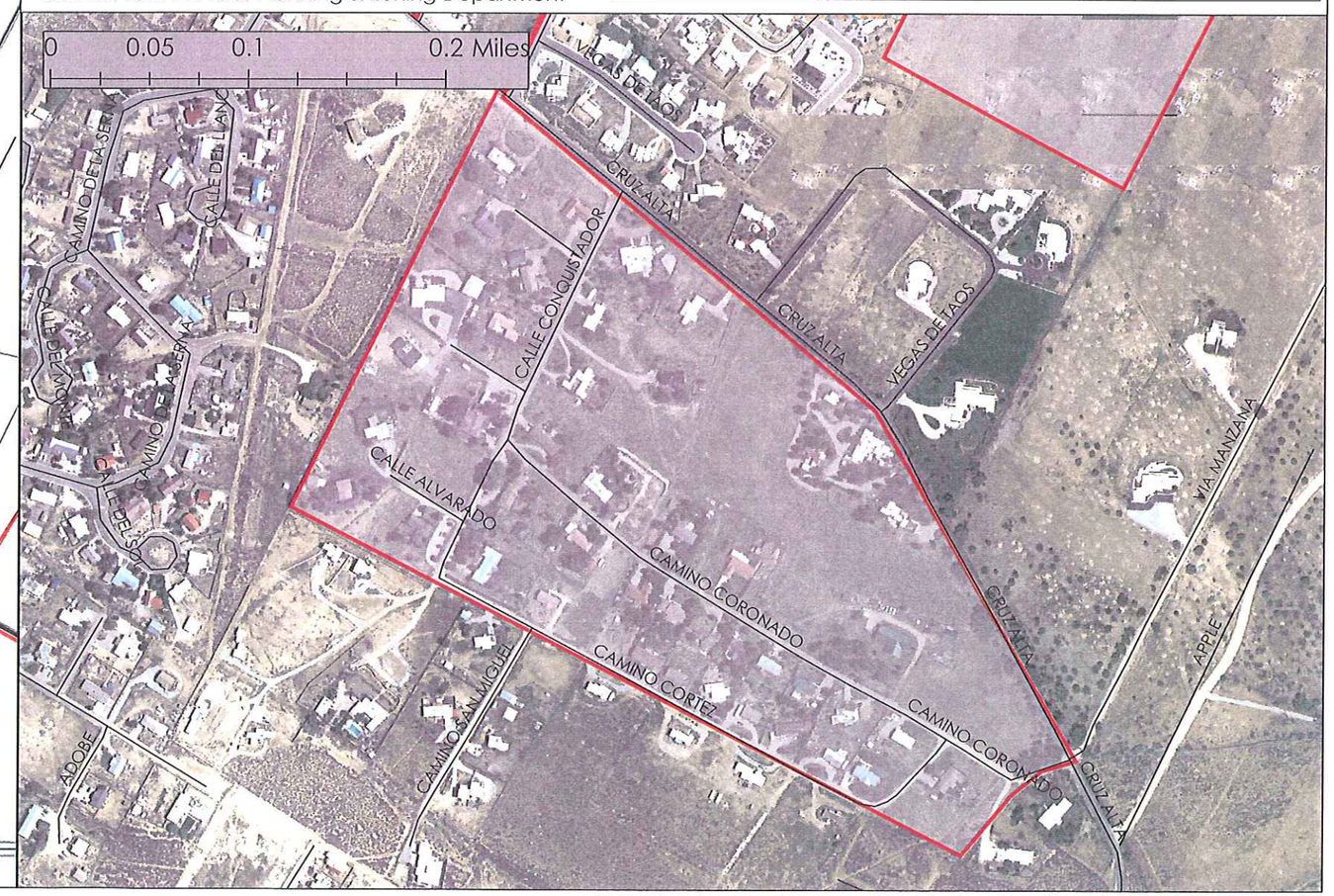

DISCLAIMER:
The Town of Taos is providing this data as a community service. The Town is not responsible for any error or liability associated with the use of this information. The Town is continually quality checking this information.